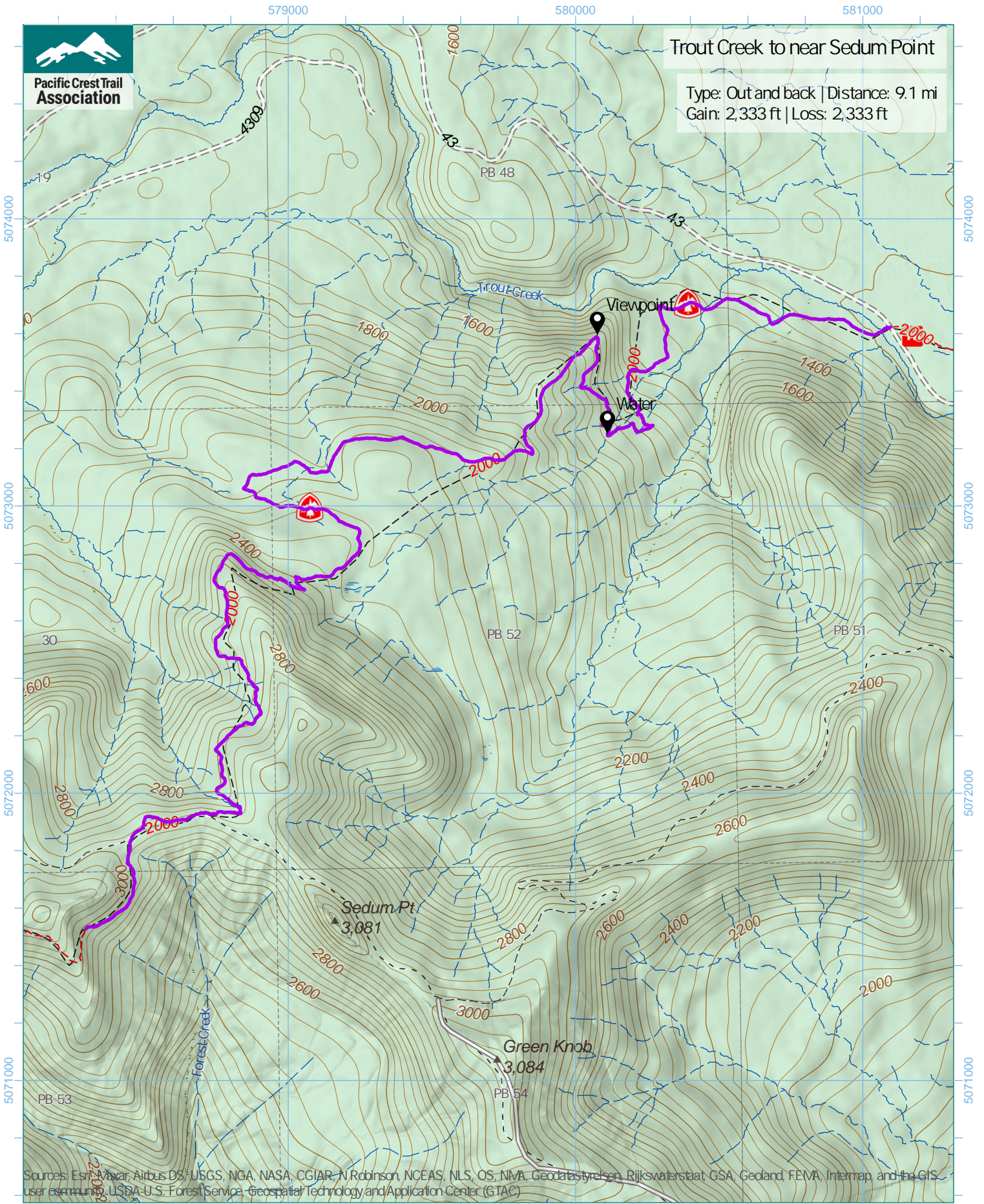




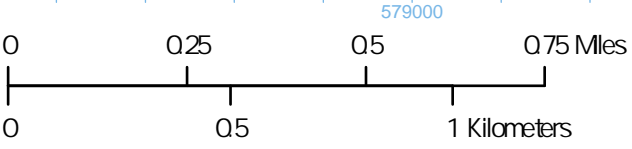
Pacific Crest Trail Association

Trout Creek to near Sedum Point

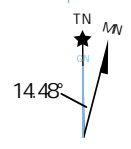
Type: Out and back | Distance: 9.1 mi
Gain: 2,333 ft | Loss: 2,333 ft



Sources: Esri, Maxar, Airbus DS, USGS, NGA, NASA, CGIAR, N. Robinson, NCEAS, NLS, OS, NIMA, Geodatasystem, Rijkswaterstaat, GSA, Geoland, FEMA, Intermap, and the GIS User community, USDA U.S. Forest Service, Geospatial Technology and Application Center (GTAC)



1 inch equals 1,417 feet
1:17,000
WGS 1984 UTM Zone 10N



Trip data by PCTA
Basemap by US Forest Service
Contour interval: 40ft